










NAAS TOWN COUNCIL

Naas Town Development Plan 2011 - 2017

LEGEND

-  Motorway
-  National Primary
-  Regional
-  Secondary
-  Local
-  New Roads Objective (Indicative Alignment)
-  Indicative Road Improvements
-  Naas Town Council Boundary

Road Hierarchy and Indicative Improvements

Scale: N.T.S.

Map Ref.: 7.1

Date: 6th June 2011

Drawing No.: 200/11/529

© Ordnance Survey Ireland.
All rights reserved.
Licence No.: 2004/07CCMA
(Kildare County Council)

**THIS DRAWING IS TO BE READ IN
CONJUNCTION WITH THE WRITTEN STATEMENT**

